



TDactive
Holidays
Let's do more...

WALKING MAPS

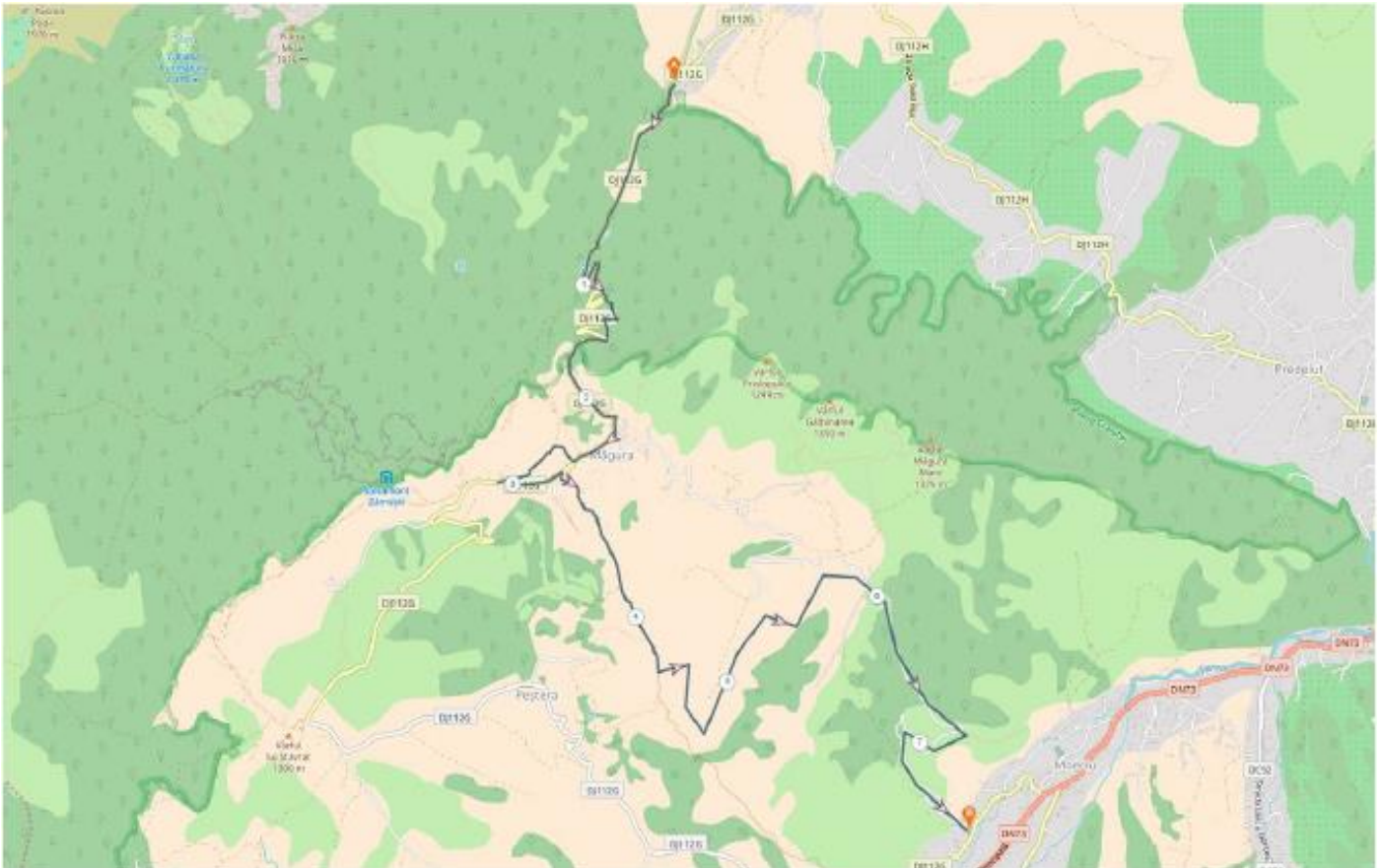
Transylvania Walking Holiday

Viscri, Mesendorf and Brasov



- Route: Leisurely
- Walking distance: 13 km
- Incline: 250m
- Decline: 240m
- Duration: 3.5 hours

Piatra Craiului Mountains

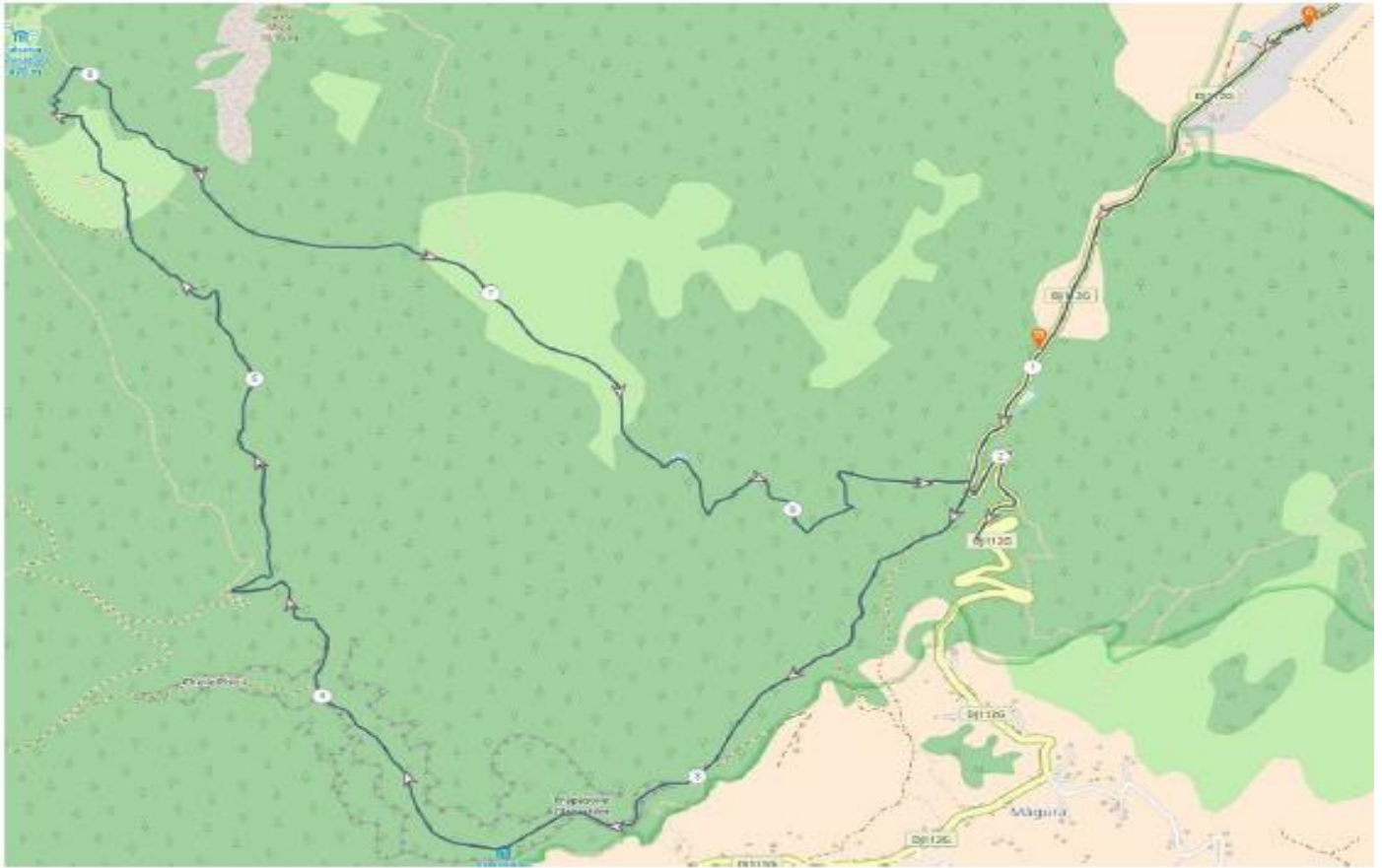


- Route: Leisurely
- Walking distance: 8.5 km
- Incline: 335 m
- Decline: 385 m
- Duration: 4 hours



TDactive
Holidays
Let's do more...

Piatra Craiului Mountains



- Route: Moderate
- Walking distance: 12 km
- Incline: 525 m
- Decline: 625 m
- Duration: 6 hours

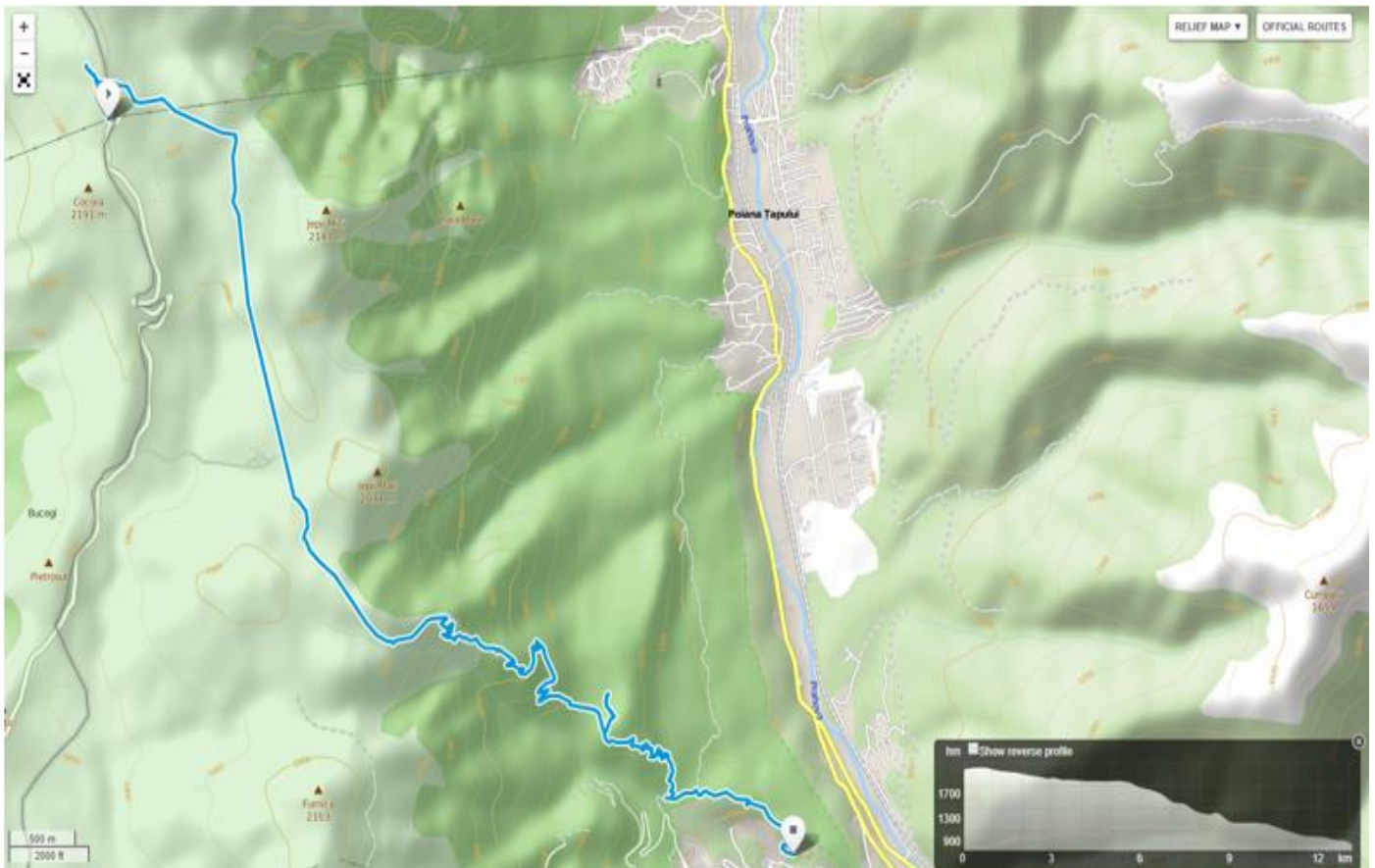


Bucegi Mountains



- Route: Leisurely
- Walking distance: 7.6 km
- Incline: 160 m
- Decline: 320 m
- Duration: 2.5 hours

Bucegi Mountains



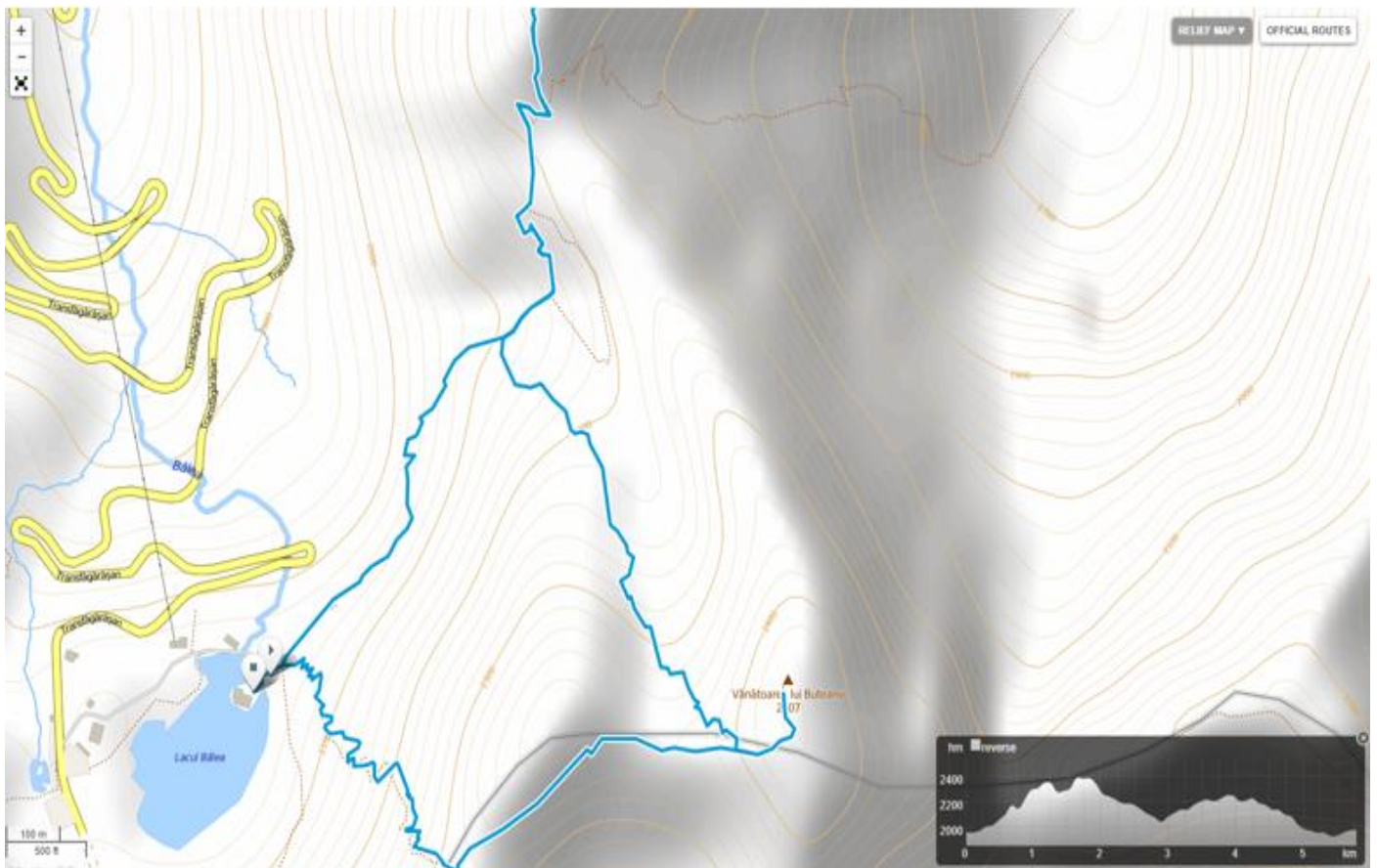
- Route: Moderate
- Walking distance: 13 km
- Incline: 100 m
- Decline: 1100 m
- Duration: 6 hours

Fagaras Mountains



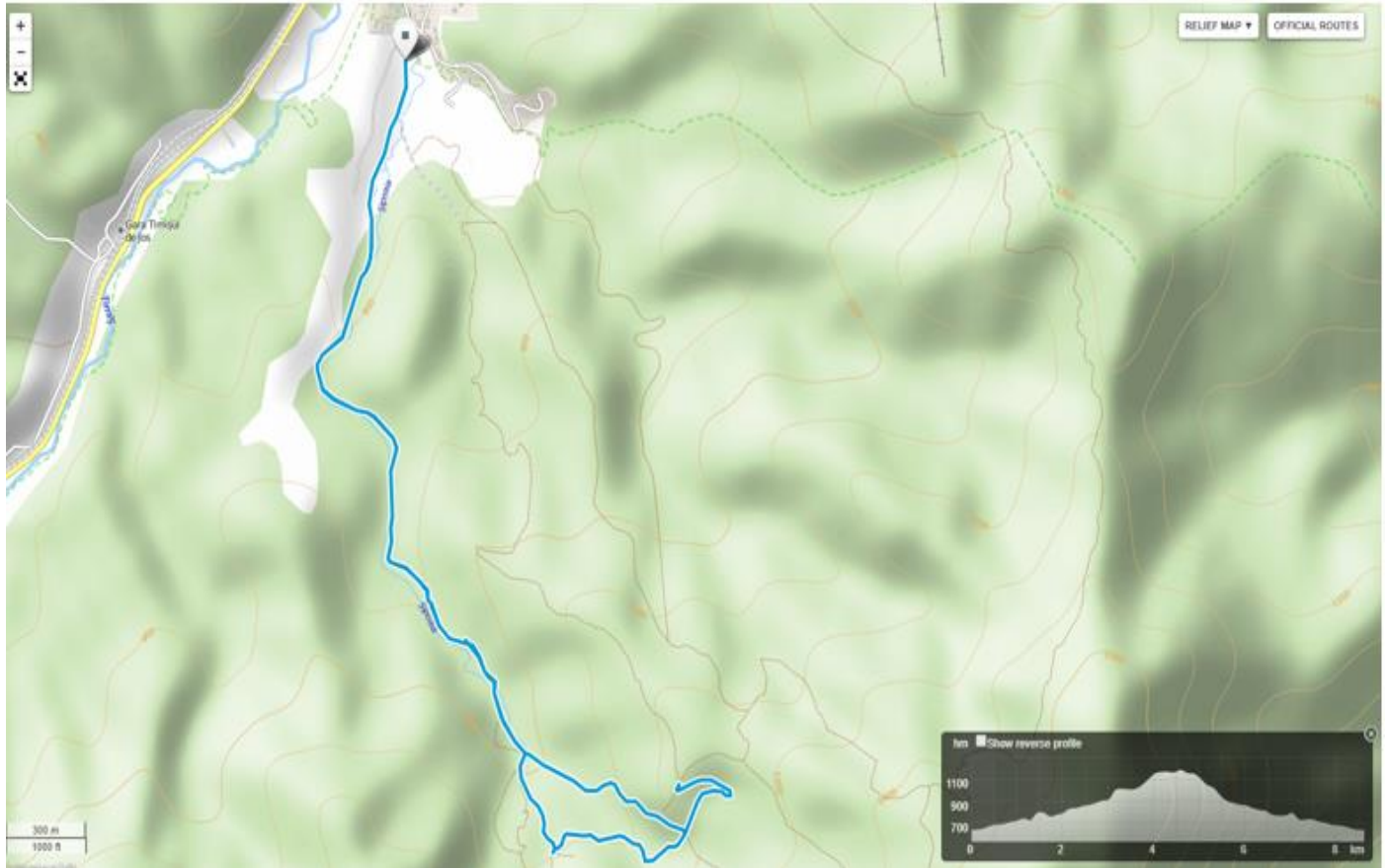
- Route: Leisurely
- Walking distance 4.6 km
- Incline: 350 m
- Decline: 350 m
- Duration: 3 hours

Fagaras Mountains



- Route: Moderate
- Walking distance: 6 km
- Incline: 750 m
- Decline: 750 m
- Duration: 5.5 hours

Piatra Mare Mountains



- Route: Leisurely
- Walking distance: 8.5 km
- Incline: 550m
- Decline: 550 m
- Duration: 3 hours

**All the above routes may be altered locally by our expert guides if any unexpected weather conditions are encountered. These decisions are always made with the best intention for the group's wellbeing.*