



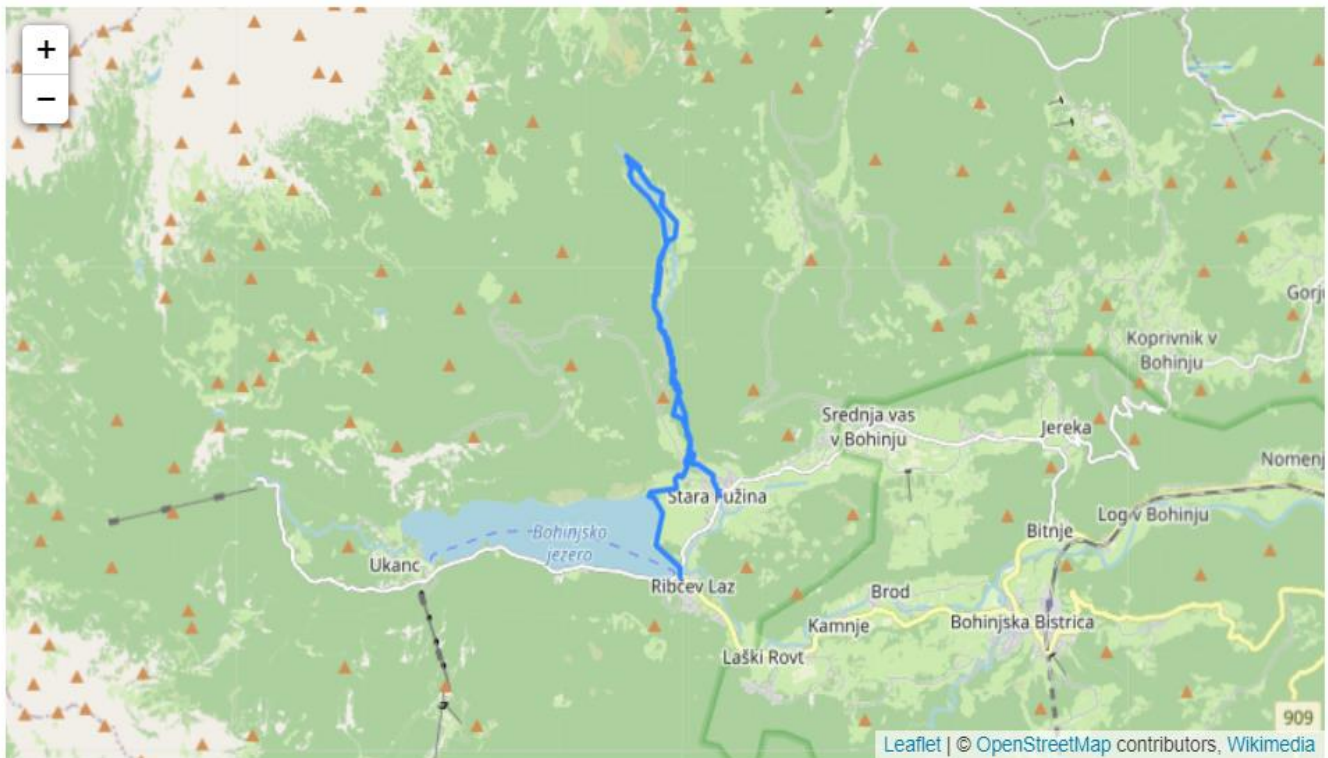
TDactive
Holidays
Let's do more...

WALKING MAPS

Slovenia Walking Holiday

Voje Valley and Mostnica gorge
Uskovnica

ACTIVITY ON MAP



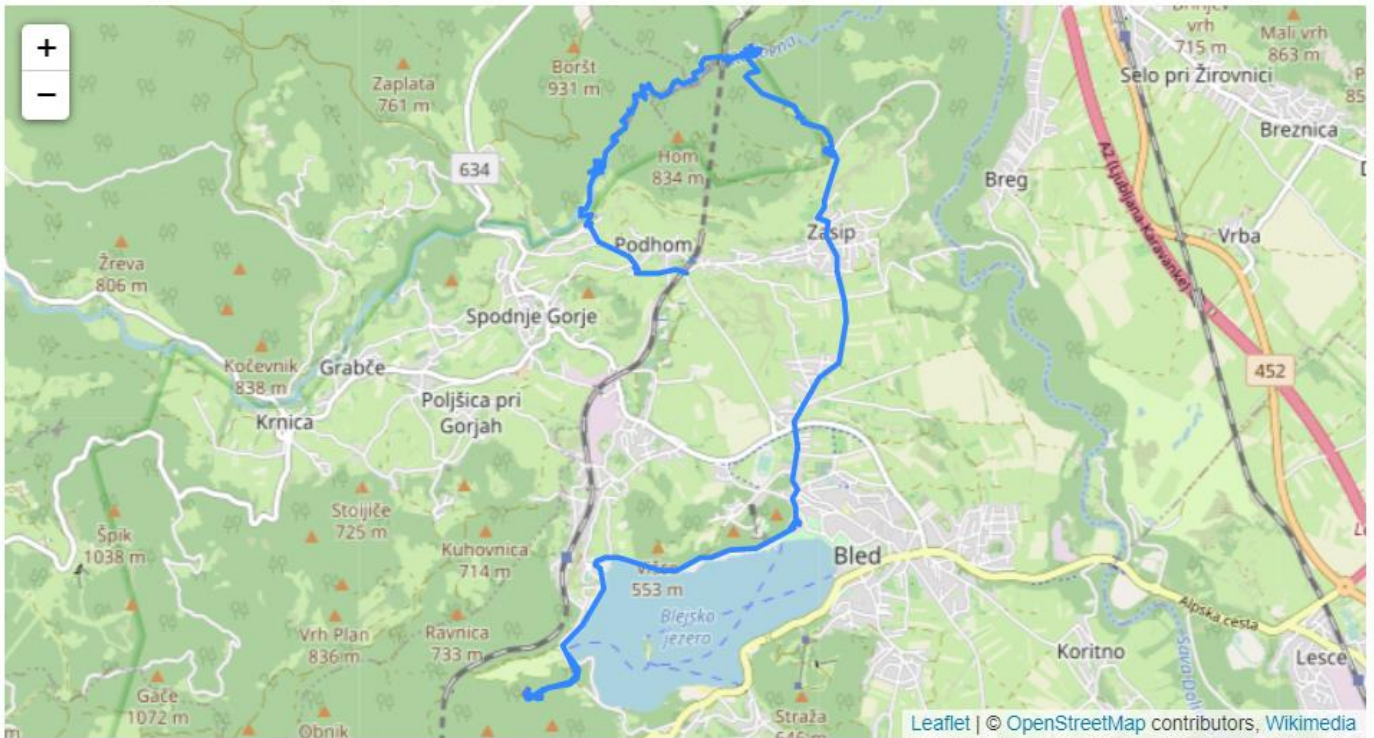
- Route: Moderate
- Walking distance: 10 km
- Incline: 300 m
- Duration: 6 hours

- Route: Challenging
- Walking distance: 17 km
- Incline: 600 m
- Duration: 8 hours



Vintgar gorge
Vintgar Gorge, Ojstrica and Osojnica

ACTIVITY ON MAP



- Route: Moderate
- Walking distance: 10 km
- Incline: 200 m
- Duration: 5 hours

- Route: Challenging
- Walking distance: 13 km
- Incline: 300m
- Duration: 6 hours

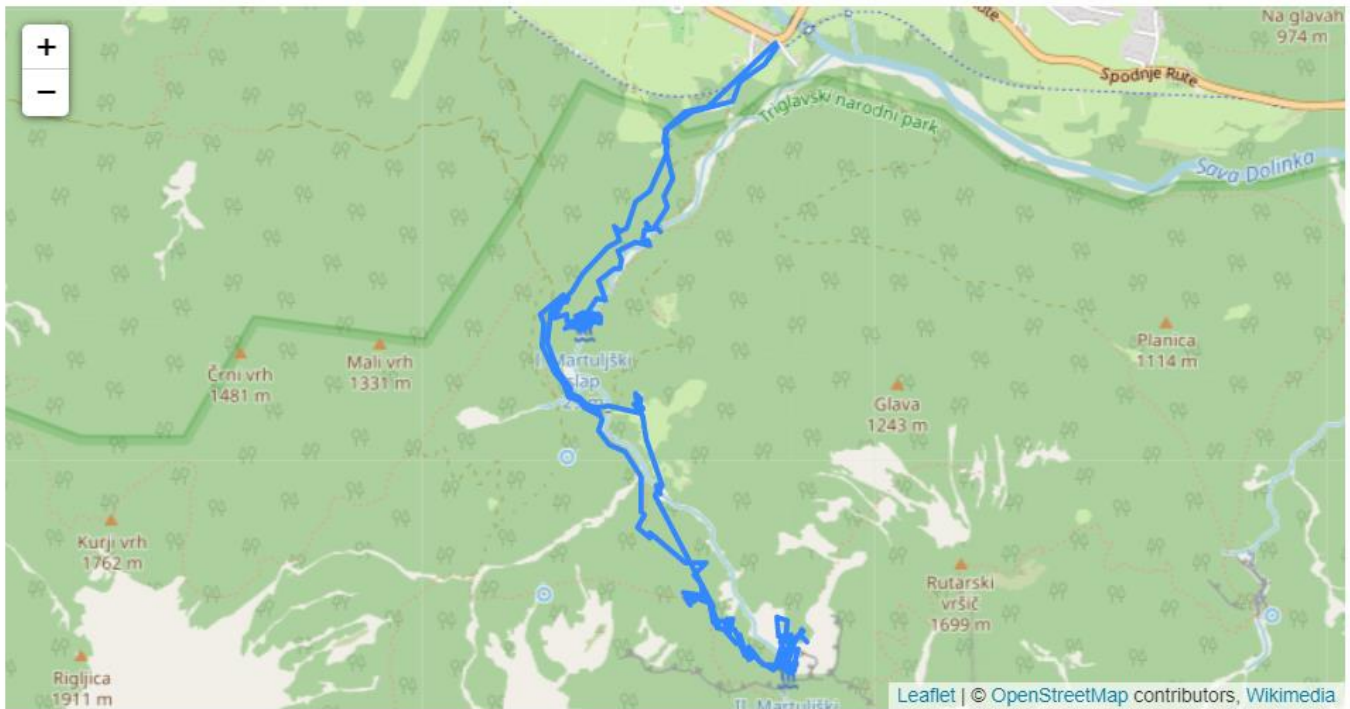


TDactive
Holidays
Let's do more...

Martuljek waterfalls

Mt Golica

ACTIVITY ON MAP



- Route: Moderate
- Walking distance: 10 km
- Incline: 400 m
- Duration: 5 hours

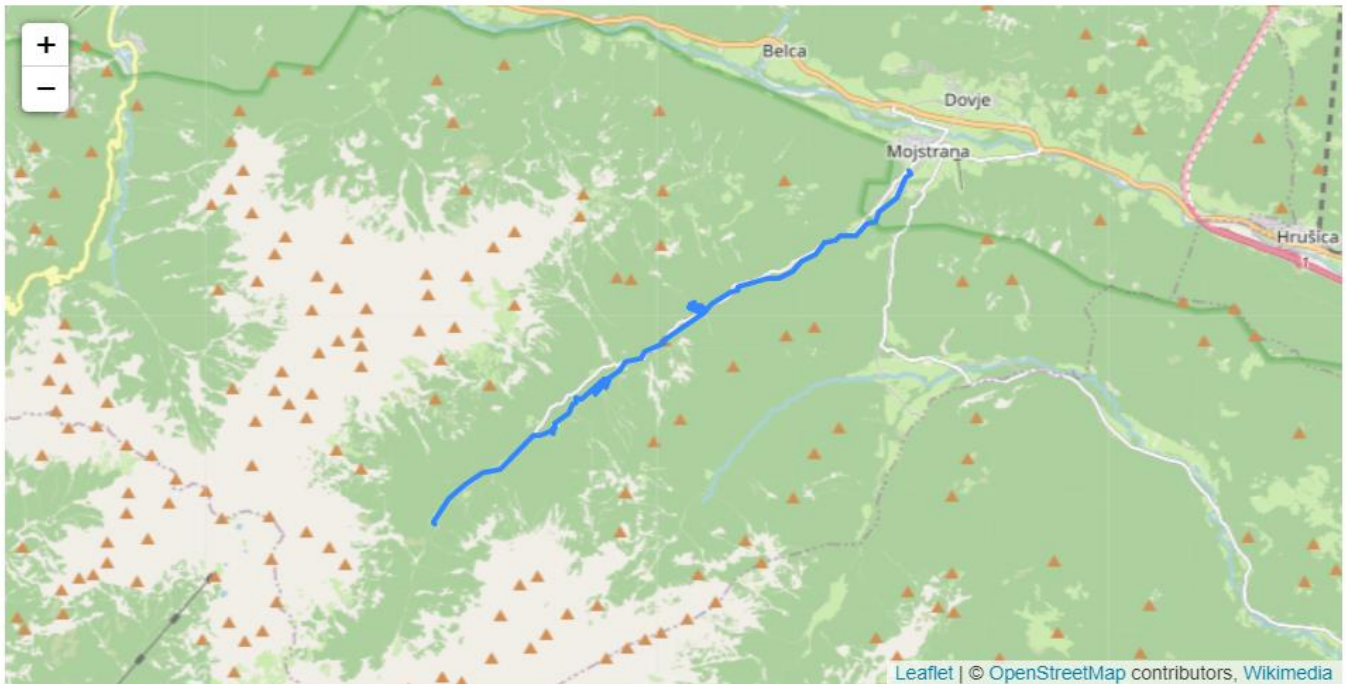
- Route: Challenging
- Walking Distance: 12Km
- Incline: 900m
- Duration: 7 hours



TDactive
Holidays
Let's do more...

Triglavsko Bistrica trail
Luknja

ACTIVITY ON MAP



- Route: Moderate
- Walking distance 10 km
- Incline: 270 m
- Duration: 4 hours

- Route: Challenging
- Walking distance: 10Km
- Incline: 800 m
- Duration: 6 hours

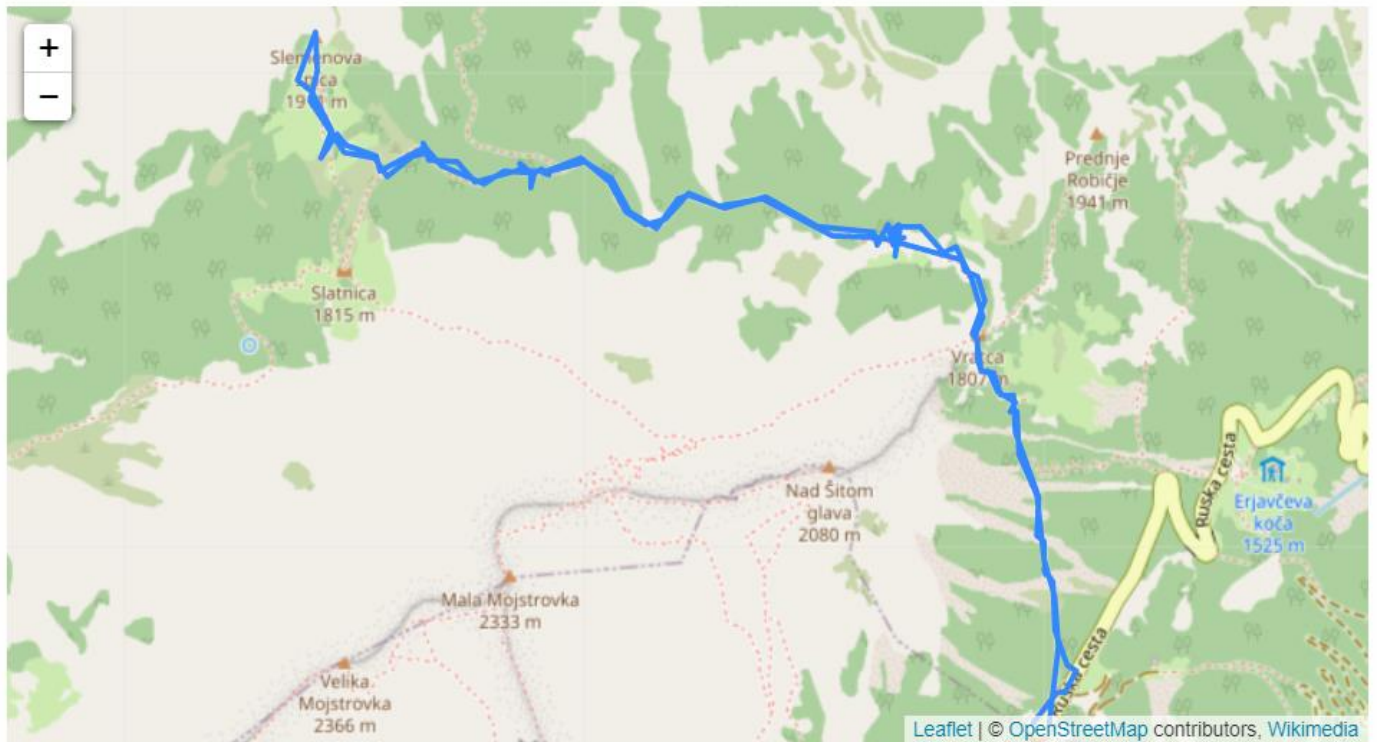


TDactive
Holidays
Let's do more...

Vrsic Pass, Slemenova Spica, Isonzo trail and Kluze fortress

Vrsic Pass, Vrsic Peak, Slemenova Spica, Isonzo trail and Kluze fortress

ACTIVITY ON MAP



- Route: Moderate
- Walking distance: 10 km
- Incline: 300 m
- Duration: 5 hours

- Route: Challenging
- Walking distance: 13 Km
- Incline: 500 m
- Duration: 7 hours

**All the above routes may be altered locally by our expert guides if any unexpected weather conditions are encountered. These decisions are always made with the best intention for the group's wellbeing.*